

Transport and Main Roads Road Status Update for Central West Region * as at 06:00AM 17 May 2012

*Disclaimer: This report is prepared daily Monday to Friday. Road conditions may change rapidly. Please visit www.131940.qld.gov.au or call 13 19 40 to plan your trip with the most updated road information. Additional travel information is available from RACQ on 1300 130 595.










New events are defined as any event entered since 8am the previous business day.






Freight and Heavy Vehicles:

For more information on Flood Recovery Permits (FRPs) and freight route information, contact the Flood Recovery Road Access Group: 1300 105 647 or floodrecovery_roadaccess@tmr.qld.gov.au. For all other route restrictions use the following link <http://131940.qld.gov.au/Industry-Information.aspx>.

Heavy Vehicle Conditions of Operation database <https://www.service.transport.qld.gov.au/ExcessMassExternal/PublicConditionReport.jsp>
For movement within and around a local region, contact the regional permits office.

Legend

	Closed to all vehicles		Restricted to four wheel drive vehicles only		Open with caution
	Closed to through traffic		Subject to load limit		Open (except for vehicles requiring permits)
	Restricted to high clearance vehicles only		Excess mass/dimension restriction		Open (caution road subject to flash flooding)

	Road	Location	Status	Additional Information/Advice
	ARAMAC ROAD - JERICHO	(Aramac - Jericho)	Restricted to four wheel drive vehicles only	
	NEVERFAIL ROAD - BLACKALL		Closed to all vehicles	
	RICHMOND WINTON ROAD - CORFIELD		Open (with caution)	
	STAGMOUNT ROAD - PELICAN CREEK		Restricted to four wheel drive vehicles only	
	TUMBAR ROAD - BLACKALL		Restricted to four wheel drive vehicles only	