

Transport and Main Roads Road Status Update for Far North Region * as at 06:00AM 17 May 2012

*Disclaimer: This report is prepared daily Monday to Friday. Road conditions may change rapidly. Please visit www.131940.qld.gov.au or call 13 19 40 to plan your trip with the most updated road information. Additional travel information is available from RACQ on 1300 130 595.










New events are defined as any event entered since 8am the previous business day.


Freight and Heavy Vehicles:




For more information on Flood Recovery Permits (FRPs) and freight route information, contact the Flood Recovery Road Access Group: 1300 105 647 or floodrecovery_roadaccess@tmr.qld.gov.au. For all other route restrictions use the following link <http://131940.qld.gov.au/Industry-Information.aspx>.



Heavy Vehicle Conditions of Operation database <https://www.service.transport.qld.gov.au/ExcessMassExternal/PublicConditionReport.jsp>
For movement within and around a local region, contact the regional permits office.

Legend

	Closed to all vehicles		Restricted to four wheel drive vehicles only		Open with caution
	Closed to through traffic		Subject to load limit		Open (except for vehicles requiring permits)
	Restricted to high clearance vehicles only		Excess mass/dimension restriction		Open (caution road subject to flash flooding)

	Road	Location	Status	Additional Information/Advice
	BURKE DEVELOPMENTAL ROAD (BURKE DEVELOPMENT ROAD) - GAMBOOLA **NEW**	Mungana to Highbury	Subject to a 46 tonne GVM limit	04 Jan - road closed to through traffic on advice from Phil Rae. 19 Jan - change in conditions according to TRC road report. PGG discussed changes with DGH. 13 Feb - TRC-No change 21/03/12 - Walsh over 2.4, Tribbles over 5.17 as per TRC road report 20 Feb - update to water level at tribbles crossing as per TRC road report 07/03 - No Change to report 02/04 - All open with care. West of Wrotham park is open to 4WD local only as per TRC road report 13/04 - CH; 303.38 - 474 is closed to through traffic with a 5t local load limit. CH 474 - 559.505 is Open with Care 14/5 - Open to 46tonne, on advice from Phil pearson Proceed with caution

	Road	Location	Status	Additional Information/Advice
	BURKE DEVELOPMENTAL ROAD (BURKE DEVELOPMENT ROAD) - WROTHAM **NEW**	Wrotham Park to Tablelands Regional Council Boundary (44km's east of Dunbar)	Closed to all through traffic	13/04 On advise from TRC road closed to through traffic from chaingage 303.38 to 474 19/04/12 - email from Phil re condition of BDR 14/05/12 - change of boundaries on advice from Phil Pearson Proceed with caution
	GREGORY DEVELOPMENTAL ROAD - EINASLEIGH	Einasleigh Township to Quartz Blow Creek (Int Gulf Dev Rd 92C)	Restricted to high clearance vehicles only	08/02/12 no change in road report. 20/02/12 - no change as oer ESC road report 19/03/2012 - Open with caution as per ESC report 21/03/12 - closed to through traffic as per ESC report 28/03/12 - still remains closed 04/04/12 - On advice from ESC reoprnt and section is open to HCV and 4WD only Proceed with caution
	GULF DEVELOPMENTAL ROAD - CROYDON	Croydon to Normanton	Open (with caution)	16/03/12 - Advice from Carpentaria Shire council - road is now closed. 21/03/2012 - advice creen creek, fergersons creek and various floodways are 500mm over plus as per Croydon road report 26/03 - advised that HCV limit applies now as per Road closure report 29/03 - 92A closed to through traffic - Norman River 700mm over 30/03 - 790mm over Norman River 03/04 Open with caution, Norman 100mm over Proceed with caution

	Road	Location	Status	Additional Information/Advice
	PENINSULA DEVELOPMENTAL ROAD - COEN	Between Coen Airport and Weipa	Subject to a 25 tonne GVM limit	09/02/12 - Archer 3m over. Myall Ck 2m over as per Peninsula Daily Weather & Road Conditions (PDW&RC) report 10/02/12 - Archer .8m over as per PDW&RC Report 21/03/12 - Archer over 1.5m and rising as per road report 20/3/12 -Archer 1.6m over 20/2/12 - 5t local load limit as per PDW &RC Report 29/02/12 - Archer is over by 1.3m and rising as per report 13/03 - Archer over by 2.5m as per report 03/04- Archer .5 8/5 OPen 25tonne- JHS Proceed with caution
	PENINSULA DEVELOPMENTAL ROAD - LAURA	From 2km north of Laura Township to Coen	Subject to a 25 tonne GVM limit	29/12/11 21/02/12 - no change 21/03/12 - Hann not over crossing as per PDR road report/ 8/5 Open to 25 tonne. JHS Proceed with caution