

## Transport and Main Roads

### Weather related Heavy Vehicle & Freight Restrictions Report as at 6:00 AM - 17 May 2012

A number of heavy vehicle and freight restrictions are in place to maintain the connectivity of the road network in the wake of recent flooding and cyclone disasters.

Contact the Flood Recovery Road Access Group for more information on trafficable freight routes and Flood Recovery Permits (FRPs).

**Hotline:** 1300 105 647 Monday to Friday 8:30am - 5:00pm  
**Email:** [floodrecovery\\_roadaccess@tmr.qld.gov.au](mailto:floodrecovery_roadaccess@tmr.qld.gov.au)











Access the Heavy Vehicle Conditions of Operation Database for detailed heavy vehicle conditions of operation information:  
<https://www.service.transport.qld.gov.au/ExcessMassExternal/PublicConditionReport.jsp>

For road closures visit the [www.131940.qld.gov.au](http://www.131940.qld.gov.au) traffic and travel information website.








For localised movements contact the relevant regional office Monday to Friday 8:30am - 5:00pm:




Location	Phone	Location	Phone
Brisbane	3137 8417	Nerang	5596 9500
Bundaberg	4154 0217	R'hampton/Mackay	4931 1637
Cairns	4050 5576	Roma	4622 9543
Cloncurry	4769 3260	Toowoomba	4639 0777
Emerald	4983 8709	Townsville	4720 7430
Gympie	5482 0414	Warwick	4639 0777

#### Legend

	Closed to all Vehicles
	Closed to through traffic
	Restricted to high clearance vehicles only
	Subject to a 5 tonne GVM limit
	Subject to a 10 tonne GVM limit
	Subject to a 15 tonne GVM limit
	Subject to a 25 tonne GVM limit
	Subject to a 42.5 tonne GVM limit
	Subject to a 46 tonne GVM limit
	Limited to 80% of legislative axle group limit

#### Temporary mass limits on weather affected roads (by TMR region):

Region Name		Road	Location	Status
Central West		NEVERFAIL ROAD - BLACKALL		Closed to all vehicles
Far North		BURKE DEVELOPMENTAL ROAD (BURKE DEVELOPMENT ROAD) [89B] - GAMBOOLA **NEW**	Mungana to Highbury	Subject to a 46 tonne GVM limit
Far North		BURKE DEVELOPMENTAL ROAD (BURKE DEVELOPMENT ROAD) [89B] - WROTHAM **NEW**	Wrotham Park to Tablelands Regional Council Boundary (44km's east of Dunbar)	Closed to all through traffic
Far North		PENINSULA DEVELOPMENTAL ROAD [90D] - COEN	Between Coen Airport and Weipa	Subject to a 25 tonne GVM limit
Far North		PENINSULA DEVELOPMENTAL ROAD [90C] - LAURA	From 2km north of Laura Township to Coen	Subject to a 25 tonne GVM limit
North Coast		OBI OBI ROAD [4962] - OBI OBI	Downhill section of Obi Obi Road westbound between Mapleton and Kenilworth	Subject to a 5 tonne GVM limit
North Coast		PALMWOODS MONTVILLE ROAD (WOOMBYE MONTVILLE ROAD) [498] - MONTVILLE	Also known as Woombye-Montville Road	Closed to all vehicles

Region Name		Road	Location	Status
North West		BURKE DEVELOPMENTAL ROAD (NORMANTON DIMBULAH ROAD) [89B] - HOWITT	(Walkers Creek to Tablelands Regional Council boundary)	Closed to all vehicles
South West		ROMA CONDAMINE ROAD (CONDAMINE HIGHWAY) [344] - WARKON	Yuleba Creek crossing approximately 47km east of Carnarvon Highway intersection	Closed to all vehicles
South West		STURT STREET [23C] - CHARLEVILLE	Bridge No 3 at Ormston's Gully in Charleville	Closed to all vehicles

#### Flood Recovery Permits (FRPs):

Any movement in disaster affected areas by vehicles normally requiring permits, operating under guidelines, schemes or exemptions may require a FRP. Owner/operators are requested to contact the Flood Recovery Road Access Group on 1300 105 647 for advice prior to travel.