

Transport and Main Roads Road Status Update for South Coast Region * as at 06:00AM 17 May 2012

*Disclaimer: This report is prepared daily Monday to Friday. Road conditions may change rapidly. Please visit www.131940.qld.gov.au or call 13 19 40 to plan your trip with the most updated road information. Additional travel information is available from RACQ on 1300 130 595.










New events are defined as any event entered since 8am the previous business day.


Freight and Heavy Vehicles:

For more information on Flood Recovery Permits (FRPs) and freight route information, contact the Flood Recovery Road Access Group: 1300 105 647 or floodrecovery_roadaccess@tmr.qld.gov.au. For all other route restrictions use the following link <http://131940.qld.gov.au/Industry-Information.aspx>.

Heavy Vehicle Conditions of Operation database <https://www.service.transport.qld.gov.au/ExcessMassExternal/PublicConditionReport.jsp>
For movement within and around a local region, contact the regional permits office.

Legend

	Closed to all vehicles		Restricted to four wheel drive vehicles only		Open with caution
	Closed to through traffic		Subject to load limit		Open (except for vehicles requiring permits)
	Restricted to high clearance vehicles only		Excess mass/dimension restriction		Open (caution road subject to flash flooding)

	Road	Location	Status	Additional Information/Advice
	TAMBORINE OXFENFORD ROAD - OXFENFORD	At John Muntz Causeway	Open (with caution)	<p>Advised by Comms to update web with the following information. OXFENFORD TAMBORINE-OXENFORD ROAD</p> <p>The eastbound lane on the John Muntz Causeway on Tamborine-Oxenford Road at Oxenford is open to traffic. Traffic signals are in place to manage traffic flow. Adherence to these traffic signals is enforceable by law. CCTV is in place to monitor traffic flow and driver behaviour. The speed limit will be reduced to 40km/h. Motorists should expect delays and plan accordingly. Urgent repair works have been carried out to allow the lane to open as quickly as possible after the causeway was closed following flooding of the Coomera River in late January 2012. Planning to replace the existing causeway with a bridge has been fast-tracked.</p> <p>13/2/2012 - updated review till the 2nd March - Lisa 26/03/2012 - updated review till 9th April - Sheridan 20/4/2012 - updated review till 27th April - Lisa Observe signage</p>