

Transport and Main Roads Road Status Update for South West Region * as at 06:00AM 17 May 2012

*Disclaimer: This report is prepared daily Monday to Friday. Road conditions may change rapidly. Please visit www.131940.qld.gov.au or call 13 19 40 to plan your trip with the most updated road information. Additional travel information is available from RACQ on 1300 130 595.










New events are defined as any event entered since 8am the previous business day.



Freight and Heavy Vehicles:


For more information on Flood Recovery Permits (FRPs) and freight route information, contact the Flood Recovery Road Access Group: 1300 105 647 or floodrecovery_roadaccess@tmr.qld.gov.au. For all other route restrictions use the following link <http://131940.qld.gov.au/Industry-Information.aspx>.

Heavy Vehicle Conditions of Operation database <https://www.service.transport.qld.gov.au/ExcessMassExternal/PublicConditionReport.jsp>
For movement within and around a local region, contact the regional permits office.

Legend

	Closed to all vehicles		Restricted to four wheel drive vehicles only		Open with caution
	Closed to through traffic		Subject to load limit		Open (except for vehicles requiring permits)
	Restricted to high clearance vehicles only		Excess mass/dimension restriction		Open (caution road subject to flash flooding)

	Road	Location	Status	Additional Information/Advice
	MITCHELL SAINT GEORGE ROAD - MITCHELL		Open (with caution)	Advised by B Klein 19/03/2012 ,26/03/2012, 27/03/2012, 29/03/2012, 30/03/2012, 02/04/2012, 04/04/2012, 10/04/2012, 16/04/2012, 20/04/2012, 23/04/2012, 24/04/2012,26/04/2012 02/05/2012 04/05/2012 Proceed with caution
	ROMA CONDAMINE ROAD (CONDAMINE HIGHWAY) - WARKON	Yuleba Creek crossing approximately 47km east of Carnarvon Highway intersection	Closed to all vehicles	Advised by Brent Klein TMR 01/04/2012 Advised by S Scruton 04/04/2012, 10/04/2012, 16/04/2012, 20/04/2012, 23/04/2012 Road Closed 24/04/2012 26/04/2012

	Road	Location	Status	Additional Information/Advice
	STURT STREET - CHARLEVILLE	Bridge No 3 at Ormston's Gully in Charleville	Closed to all vehicles	Advised by Inspector Advised by S Scruton 19/03/2012 Advised 21/03/2012 26/03/2012 27/03/2012 29/03/2012, 30/03/2012, 02/04/2012, 4/04/2012, 10/04/2012; 16/04/2012, 20/04/2012 24/04/2012 26/04/2012